







City of Stanwood Future Land Use Map 2021












LEGEND

-  CITY LIMITS
-  STANWOOD UGA
-  PARCELS
-  FACILITIES
-  WATER COURSE

FUTURE LAND USE OVERLAY

-  AEO, ADULT ENTERTAINMENT OVERLAY
-  HO, HISTORICAL OVERLAY
-  MPO, MASTER PLAN OVERLAY
-  MXO, MIXED USE OVERLAY
-  TO, TRANSIT OVERLAY

FUTURE LAND USE

-  GC, GENERAL COMMERCIAL
-  GI, GENERAL INDUSTRIAL
-  HDR, HIGH DENSITY RESIDENTIAL
-  LDR, LOW DENSITY RESIDENTIAL 3.5-4 DU/ACRE
-  LI, LIGHT INDUSTRIAL
-  MB1, MAINSTREET BUSINESS I
-  MBII, MAINSTREET BUSINESS II
-  MDR, MEDIUM DENSITY RESIDENTIAL 6-10 DU/ACRE
-  NB, NEIGHBORHOOD BUSINESS
-  PF, EXISTING PUBLIC FACILITIES
-  TN, TRADITIONAL NEIGHBORHOOD

0 0.1 0.2 0.3 0.4 Miles

